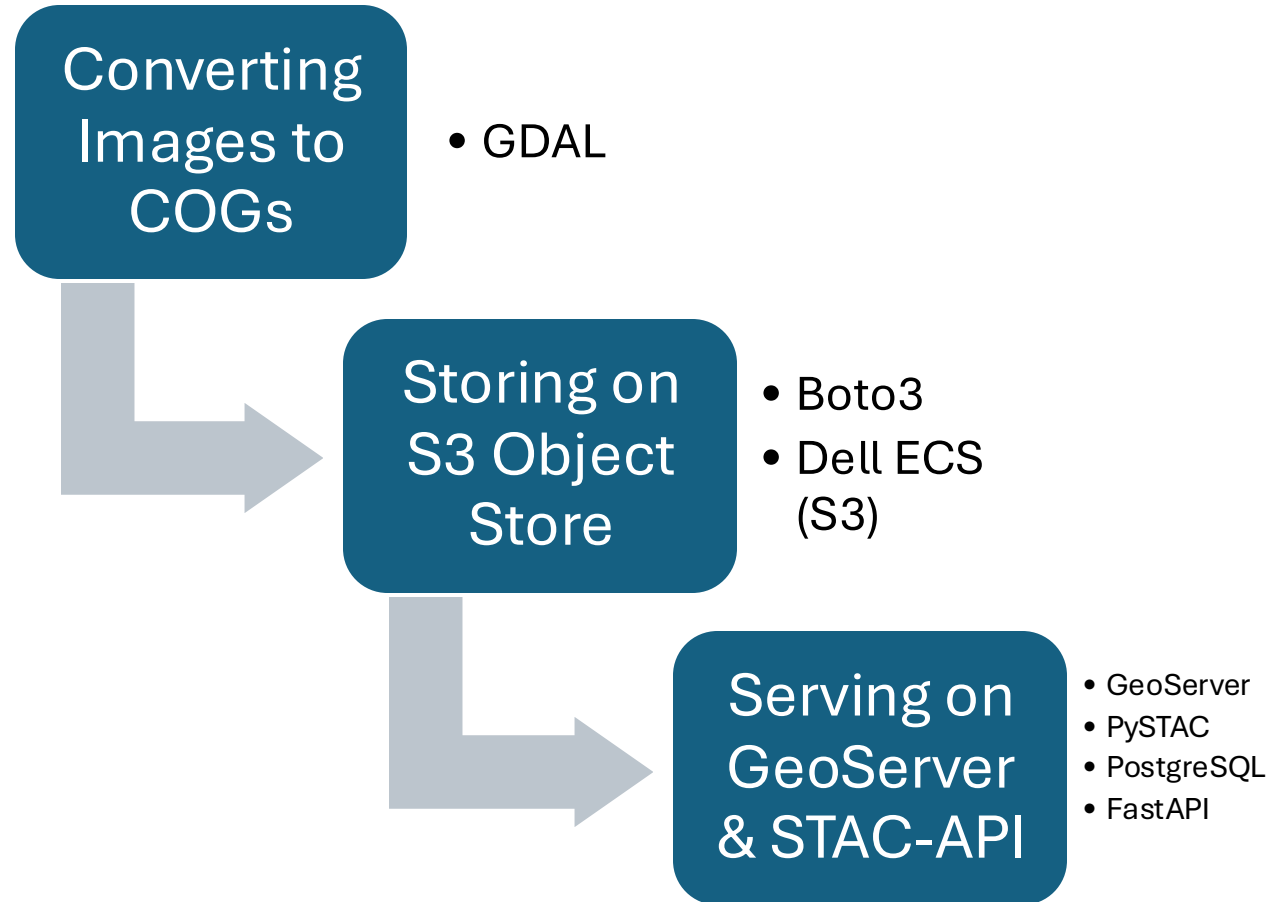


Serving Imagery with Cloud Storage & GeoServer

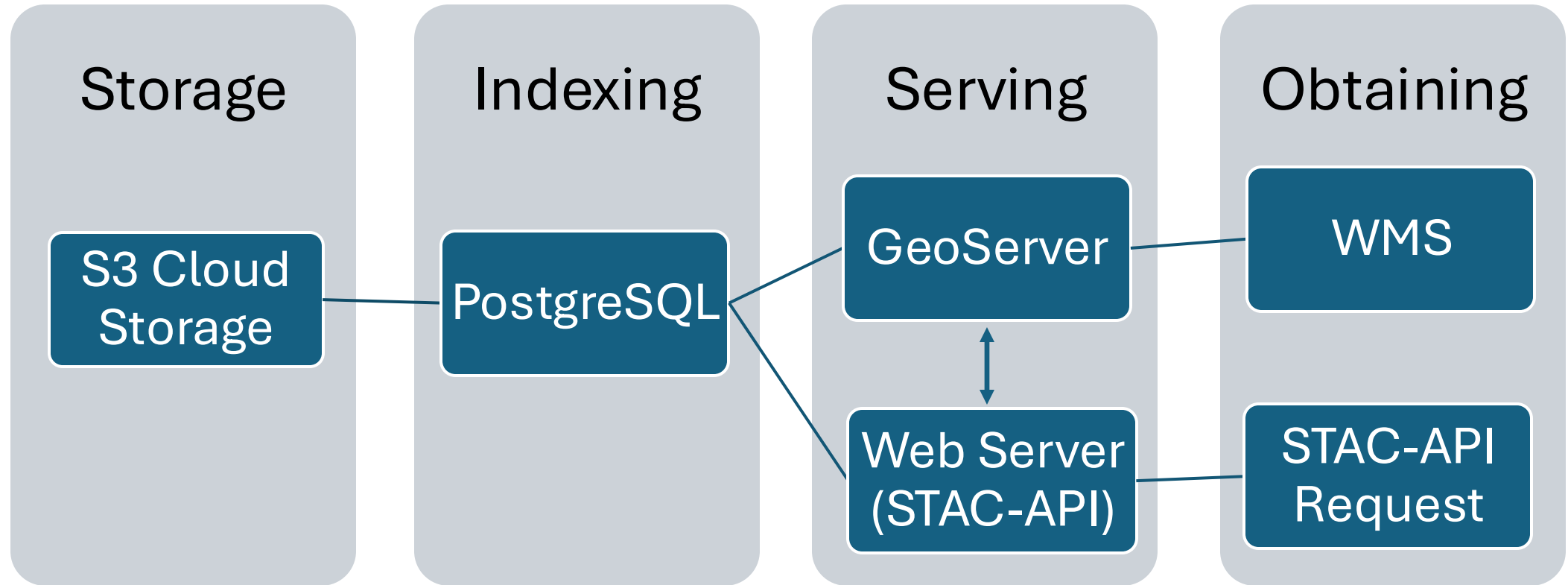
By Matt Graff, GeoBC

Summer 2024

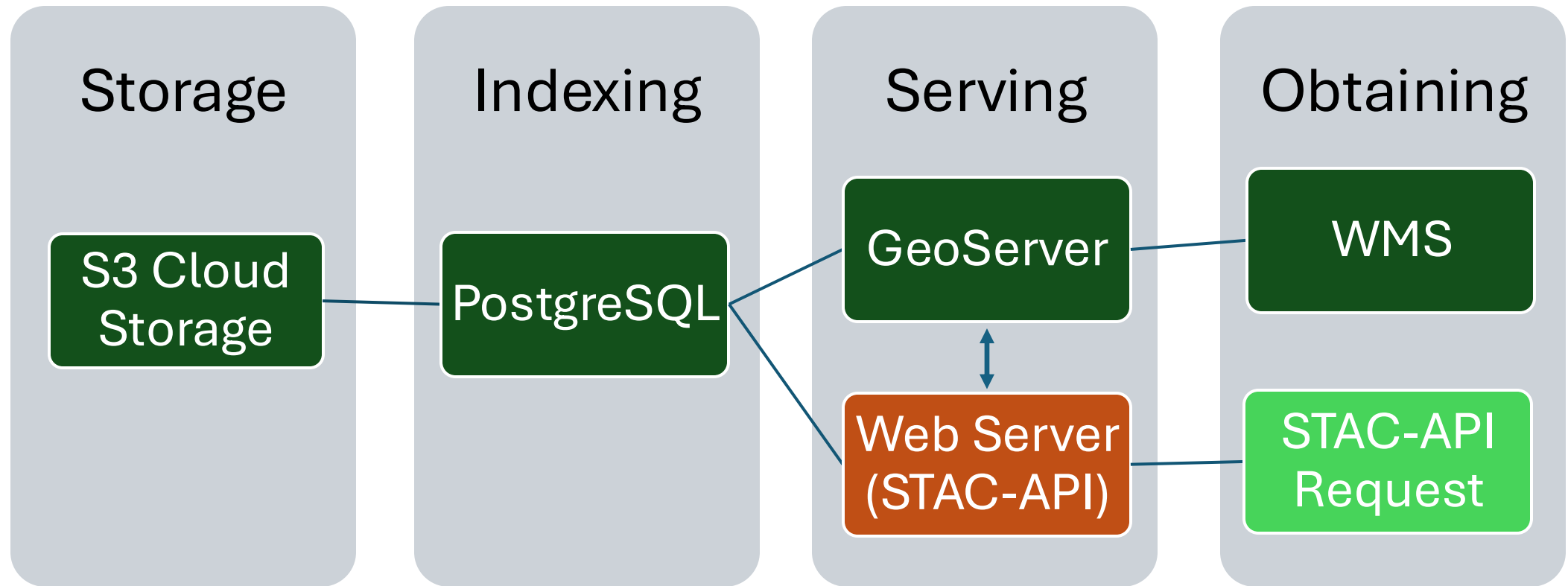
Overview of Process



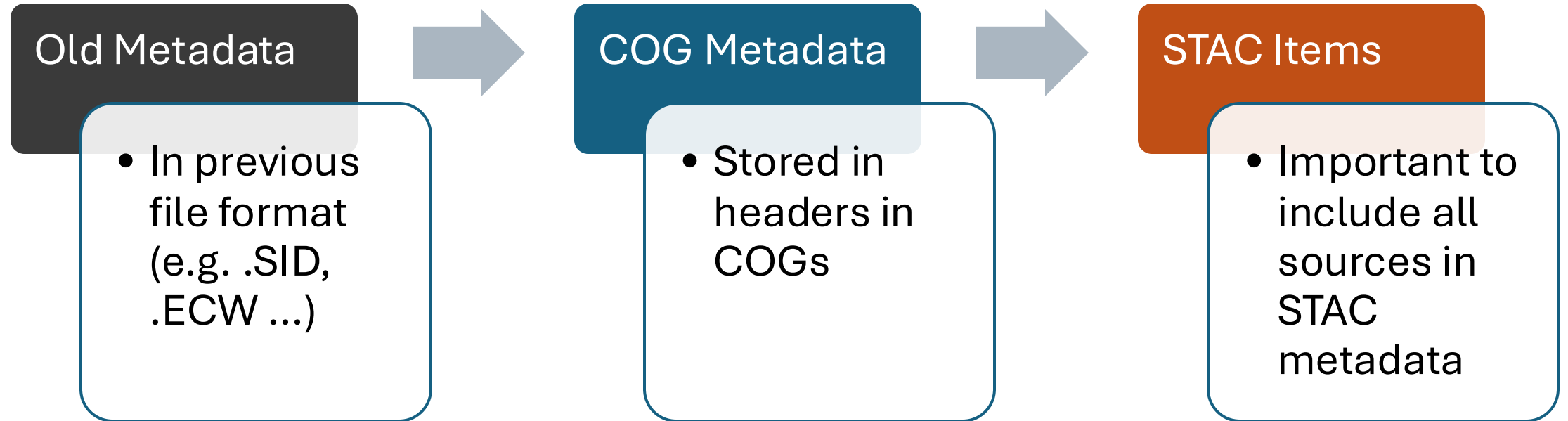
Data Flowchart



Progress



Generating STAC Metadata



Next Steps

- Set up server(s) to host database and GeoServer, web server (API)
- Test with